


Pakistan



A PRESENTATION -BY- WAQQAS AKHTAR

Flag & Emblem



Flag of Pakistan



National Emblem

PAKISTAN ... WHERE IS IT ON THE WORLD MAP?





PAKISTAN (*The land of the Pure*)

Punjab, Afghania, Kashmir, Irania, Sindh, Tukharistan, Balochistan *



* Journal: "Now or Never", 1st Ed., 28th Jan, 1933.
Editor & Publisher: Chaudhry Rehmat Ali.

Key facts ⁽¹⁾:

Area

- Total: 824,018 sq. Km
- Land: 798,798 sq. Km
- Water: 25,220 sq. Km

Coastline

- 1024 Km

Population

- 171,741,924 (~ 170 Million)

Religions

- Muslims: 96.7%
- Others: 3.3% (mostly Christians, Hindus & Buddhists)

Independence

- 14th August, 1947 (from British rule)

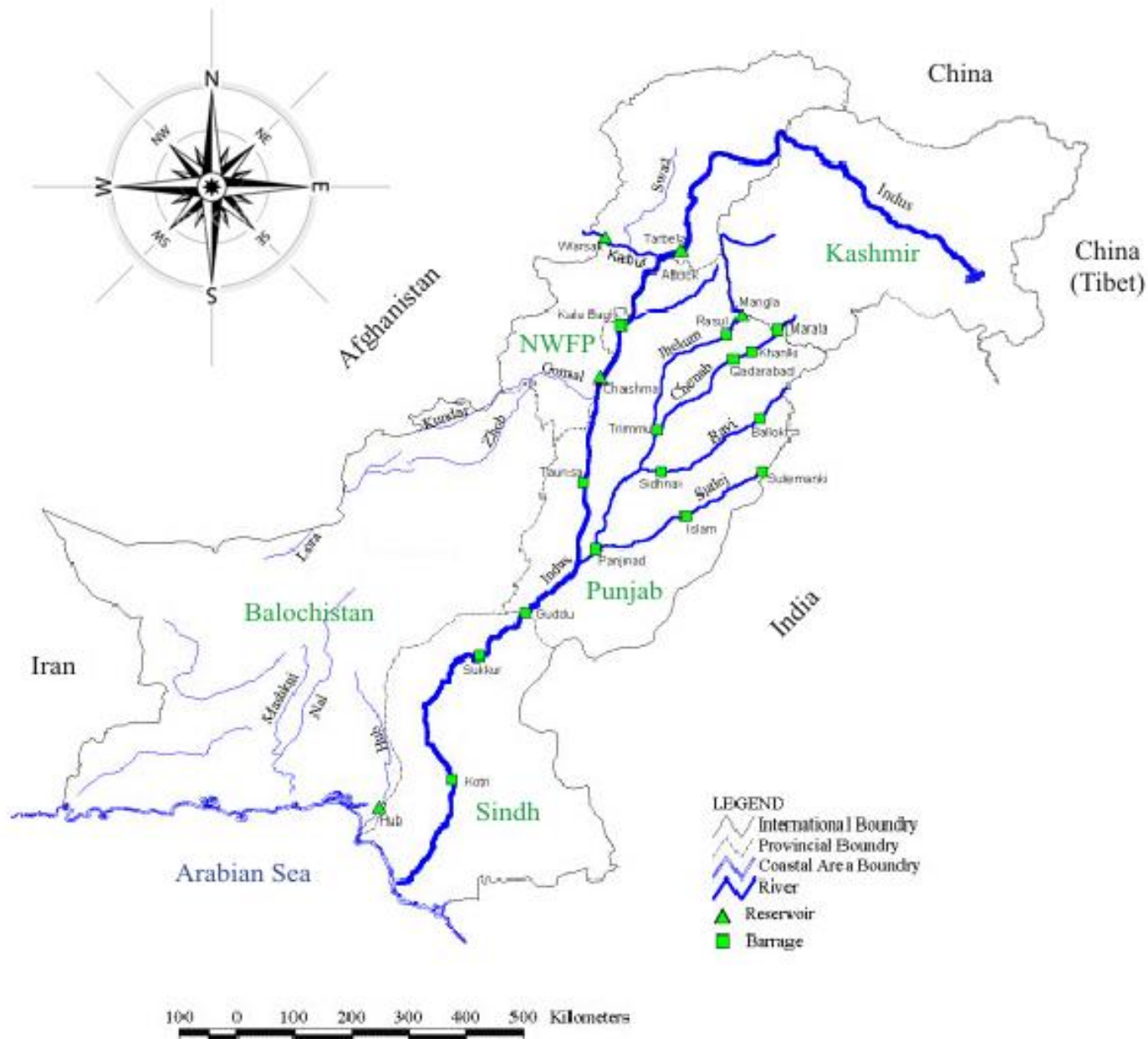
Economic Indicators

- GDP (Purchasing Power Parity): \$450 Billion
- GDP Per Capita: \$2,600
- Industrial Production Growth Rate: 5.8%

PAKISTAN



PAKISTAN - *The land of lakes and rivers*



River INDUS flowing through *Deosai Plains* in northern Pakistan



History, People & Places

Faith

Unity



خوش آمدید پاکستان



HOME > VACATIONS > THE GOOD LIFE

10 LEGENDARY TRIPS YOU CAN STILL TAKE

[slower](#) | [stop](#) | [faster](#) | [next](#) >



© Stephen Rudolph/Shutterstock

Silk Road

Perhaps the most legendary historic route in the world, the Silk Road is actually a series of connecting routes that stretch 5,000 miles (over land and sea) from the Mediterranean to China. Though the term was coined in 1877 by a German geographer, the route has been used for thousands of years. Pictured above—a majestic view of China's West Lake.

MORE SLIDESHOW



Hottest Vegas
Tickets Now



Amazing Around
the World Trips



The World's
Billionaires


“What could be more stirring than walking in the footsteps of Marco Polo and viewing ways of life that have changed little since his time?”

“Traveling through Pakistan was one of the grandest trips of my life.”

-- Don George,
Travel editor and writer.
“Don's Place and Recce”

Indus Valley Civilization

- Presence of oldest city (Mehrgarh) 9000 Years old.
- Harrapa (The Northern Centre)
- Mohenjodaro (Southern Centre)
- Meluhha - the name used in Mesopotamia to refer to the Indus Civilization.
- Dilmun - contemporary civilization based in present day Bahrain with extensive trade links with the Indus Valley Civilization



Gandhara Civilization



Gandhara Civilization

- Laid the foundation and one of the earliest follower-base for modern day Buddhism.
- With its centre in the historic cities of Taxila and Peshawar
- Lasted from 600 B.C. to 700 A.D. (1300 years)



Arrival of Islam

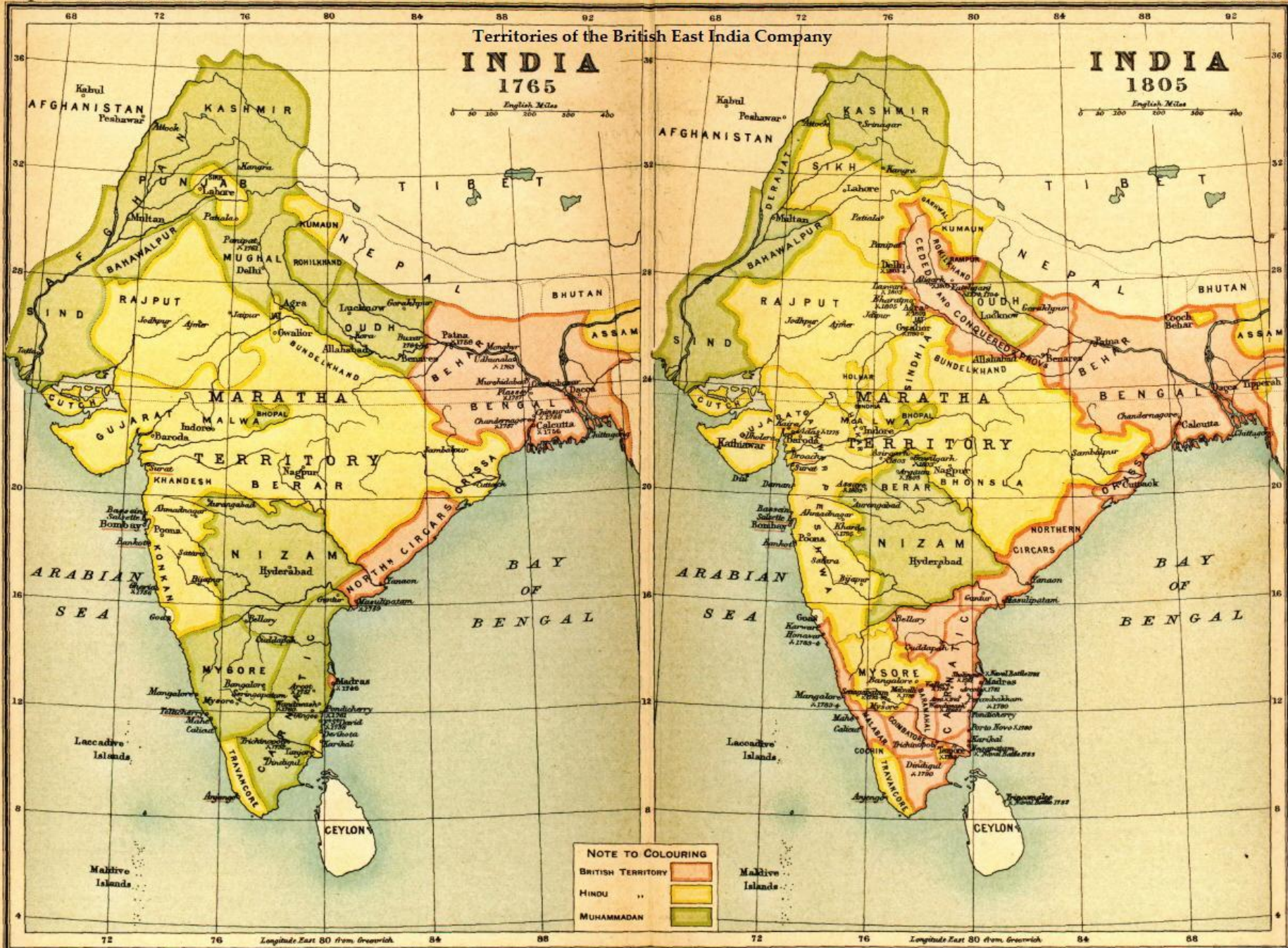
Faith
Unity
Discipline



- Around 670 A.D. Traders and merchants from 'Arabia'
- 711 A.D. Muslim General Muhammad bin Qasim (18 year old) came with his navy, infantry and artillery via sea.
 - Battle of Debal on the beaches of Indian Ocean. First ever use of heavy catapults against fortified defences.
- Hindu Caste system. (From 4 to 13 levels in society) Islam's message: All human beings are equal. Mass acceptance.
- 700 A.D. to date: Islam spread through preaching and individuals observing Muslim Sufis & Saints in sermons.
- Introduction of organized systems and practices of Governance, Islamic law (Shariah), Justice, Economy, Education (madrassas), Fine Arts, Science, Trade & Transportation.
- Muslim rule: 711 A.D. – 1857 A.D. (1100 years)

Arrival of British East-India Co.

- ~1700 A.D. British East-India Company (BEIC) came to the Indo-Pak subcontinent.
- 1757 East India Co. defeated ruler of Bengal – Battle of Plassey.
- 1760 East India Co. ousted all French traders from the continent.
- 1772 East India Co. shifted governance capital to Calcutta.
- 1780 – 1850 East India Co. captured most of Indo-Pak subcontinent – armed struggles against British rule – Bihar, Bengal, Deccan ... (Tipu Sultan, Mir Qasim, Sirajuddaula)



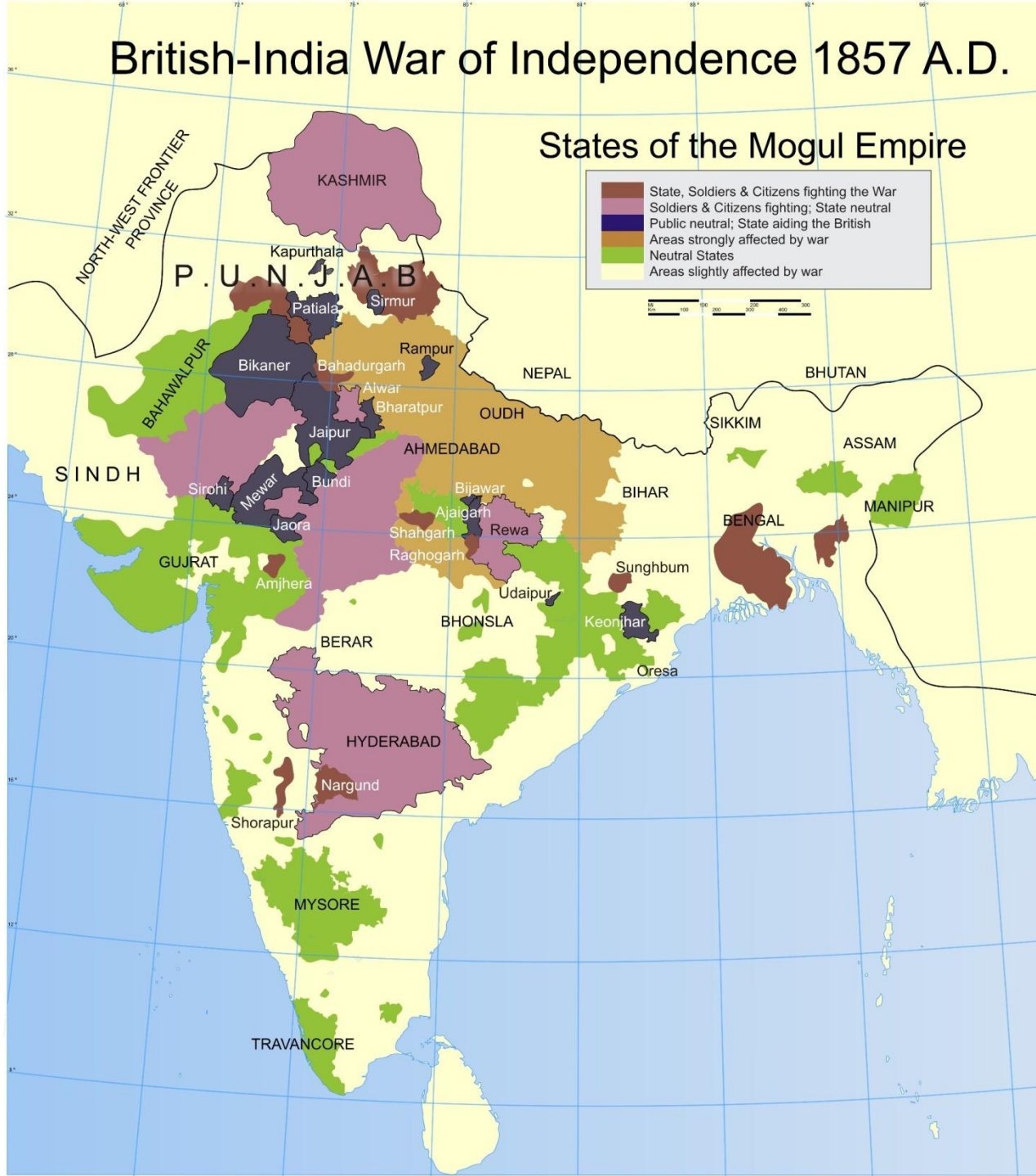


British Colonial Era

Faith
Unity
Discipline

- 1857 wide-spread peoples '*War of Independance*'
 - Life losses: 14'000 soldiers and 100'000+ civilians (2)
- 1858 British Government assumed direct control (3).
- British Rule: 1858 – 1947 (~90 years)

British-India War of Independence 1857 A.D.



Independence

Faith
Unity
Discipline

- August 14th 1947: Pakistan and India won their freedom from the British Rule. (India celebrates on Aug.15th)





AFGHANISTAN

KASHMIR AND JAMMU

CHINGHAI KOKONOR

TIBET

SIKANG

BALUCHISTAN

NEPAL

NEPAL BHUTAN

KALAT

RAJPUTANA

UNITED PROVINCES

ASSAM

SINDH

GUJARAT

BIHAR

SHILONG

KACHHAWAS

WEST BENGAL

WEST BENGAL

CHIN HILLS

KARACH

INDIA

INDIA

CHIN HILLS

GUJARAT

GUJARAT

GUJARAT

CHIN HILLS

GUJARAT

GUJARAT

GUJARAT

CHIN HILLS

GUJARAT

GUJARAT

GUJARAT

CHIN HILLS

GUJARAT

GUJARAT

GUJARAT

CHIN HILLS

GUJARAT

GUJARAT

GUJARAT

CHIN HILLS

GUJARAT

GUJARAT

GUJARAT

CHIN HILLS

GUJARAT

GUJARAT

GUJARAT

CHIN HILLS

GUJARAT

GUJARAT

GUJARAT

CHIN HILLS

GUJARAT

GUJARAT

GUJARAT

CHIN HILLS

GUJARAT

GUJARAT

GUJARAT

CHIN HILLS

GUJARAT

GUJARAT

GUJARAT

CHIN HILLS

GUJARAT

GUJARAT

GUJARAT

CHIN HILLS

GUJARAT

GUJARAT

GUJARAT

CHIN HILLS

GUJARAT

GUJARAT

GUJARAT

CHIN HILLS

GUJARAT

GUJARAT

GUJARAT

CHIN HILLS

GUJARAT

GUJARAT

GUJARAT

CHIN HILLS

GUJARAT

GUJARAT

GUJARAT

CHIN HILLS

GUJARAT

GUJARAT

GUJARAT

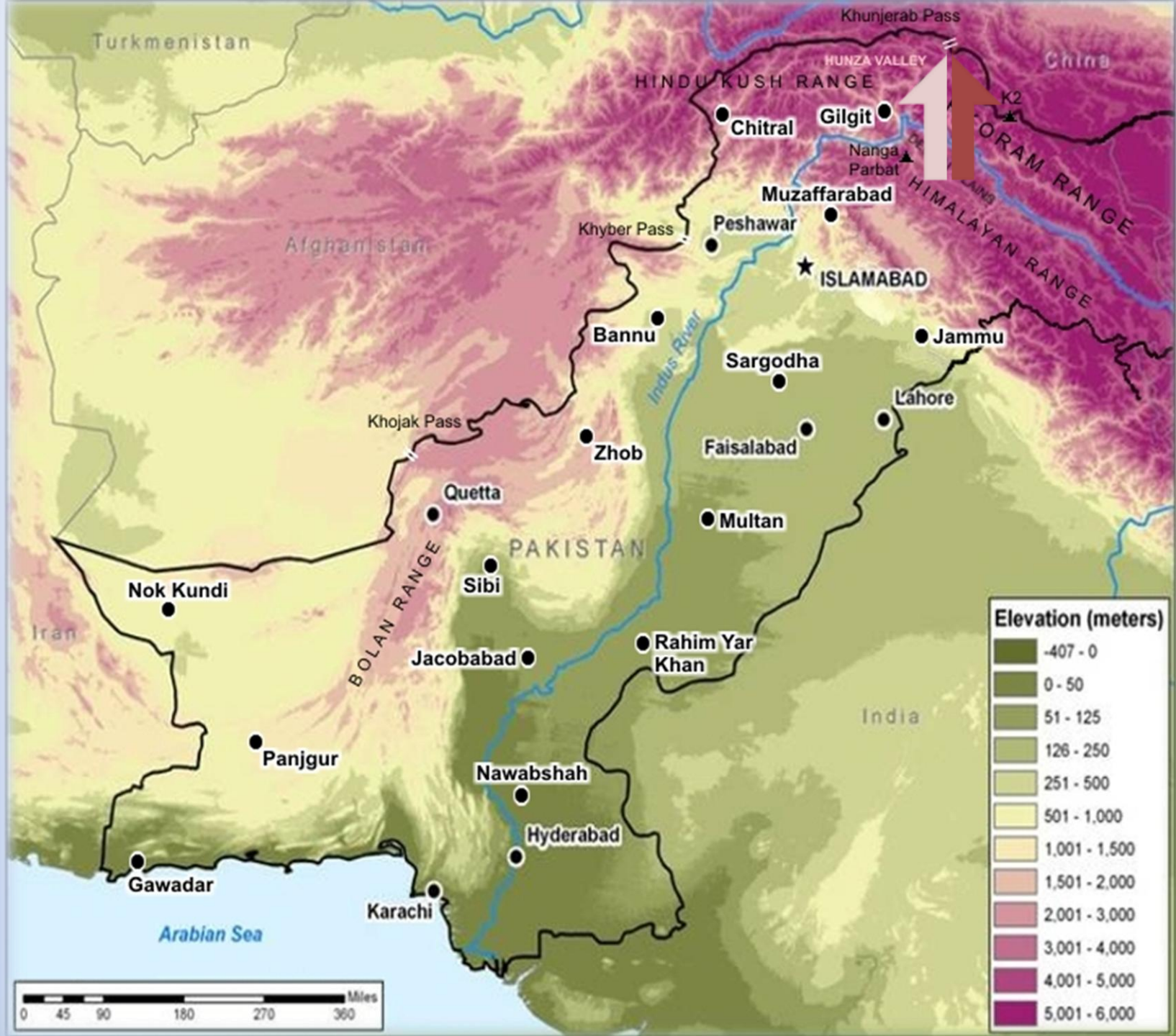
CHIN HILLS

Independence

Faith
Unity
Discipline

- August 14th 1947: Pakistan and India won their freedom from the British Rule. (India celebrates on Aug.15th)
- Partition Plan: Provinces will choose which country to join through majority vote
- Exception: **Kashmir**. 90% Muslim population, Hindu ruler (bought the state in 1846 for 70'000 aanas through 'The Treaty of Amritsar')
- Gross injustices by Cyril Red-Cliffe boundary commission during demarcation of frontiers ⁽⁴⁾
- 7 Million Muslims forced to migrate to Pakistan ⁽⁵⁾
- Wars with India (1948,1965,1971,1999)


Pakistan: Photo Visit



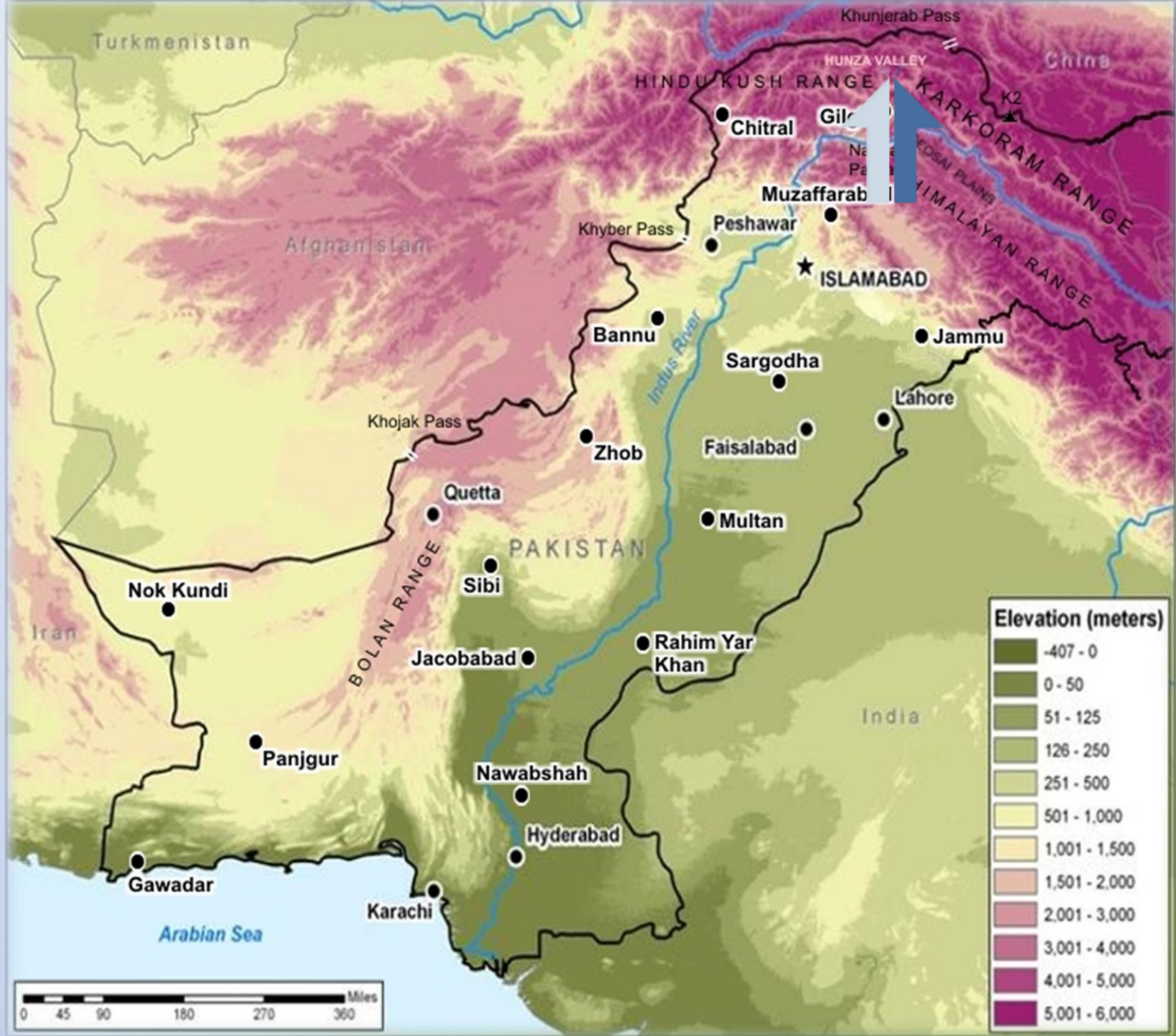
Pakistan: Photo Visit



Pakistan: Photo Visit



Pakistan: Photo Visit



Pakistan: Photo Point to Visit

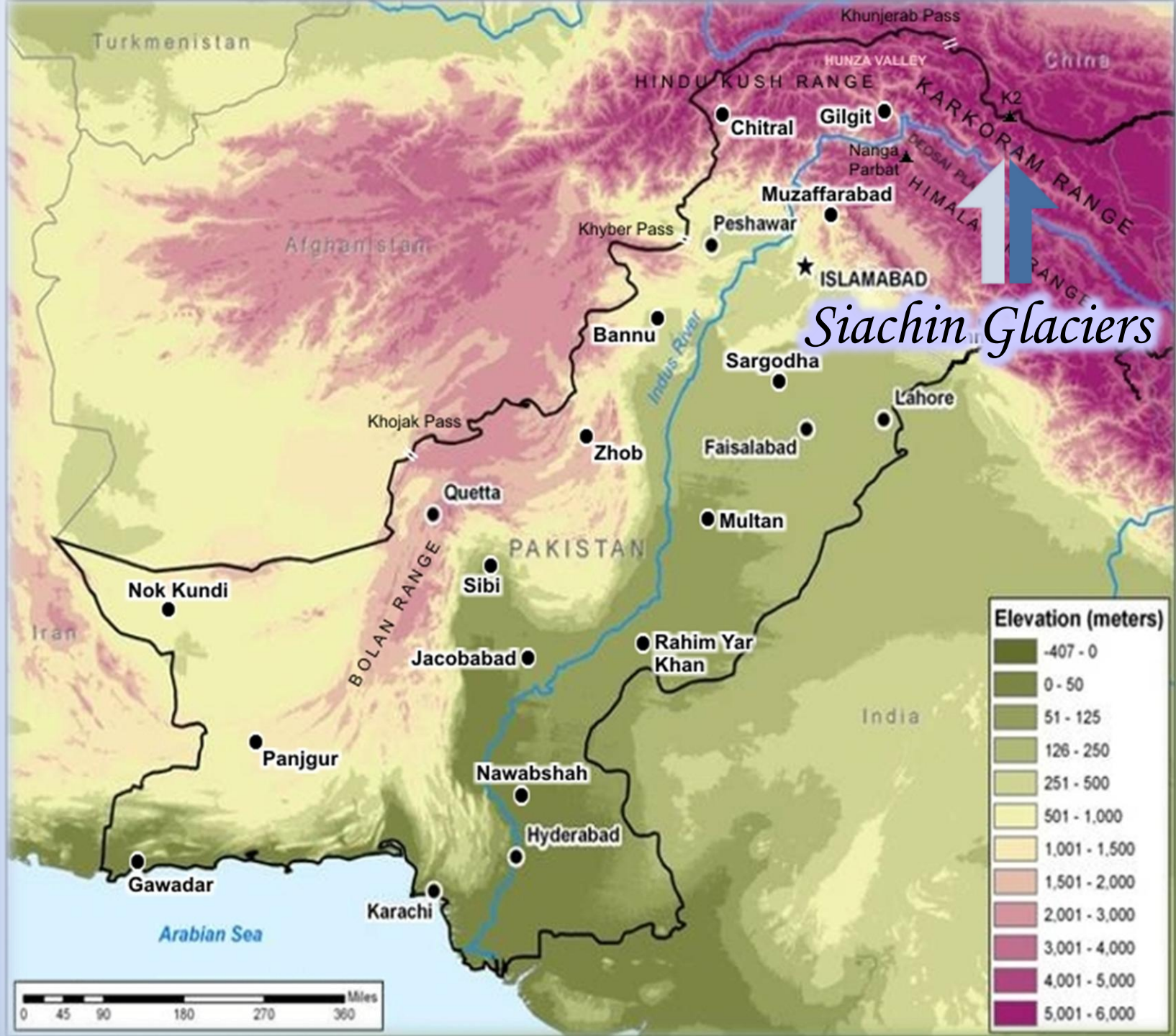


Pakistan: Photo Visit



Shangri-La

Pakistan: Photo Visit



Siachin Glaciers



SHAKSGAM VALLEY
Xinjiang Province
China

GASHEBRUM 1
8035 M

GASHEBRUM 3 & 4
7952 & 7925 M

GASHEBRUM 1
8068 M

ABRUZZI GLACIER

SIA KANGRI
1,2,3 & 4
7422 M

BALTORO
KANGRI
7312 M

SIACHEN GLACIER
World Largest Non Polar Glacier
75 Km Long

SIA LA
Connects Siachen
Glacier with
Kondus Valley, Pakistan

KONDUS GLACIER
Falls into the
Kondus Valley in the
in the South

SALTORO
KANGRI
7742 M

TOWARDS K2 8611 M
& BROAD PEAK 8047 M

CHOGOLISA
7665 M

GONDOGORO LA
Famous mountain Pass
which connects Hushe valley
with Baltoro Glacier

CONCORDIA 4650 M
The dream place for
Tourists

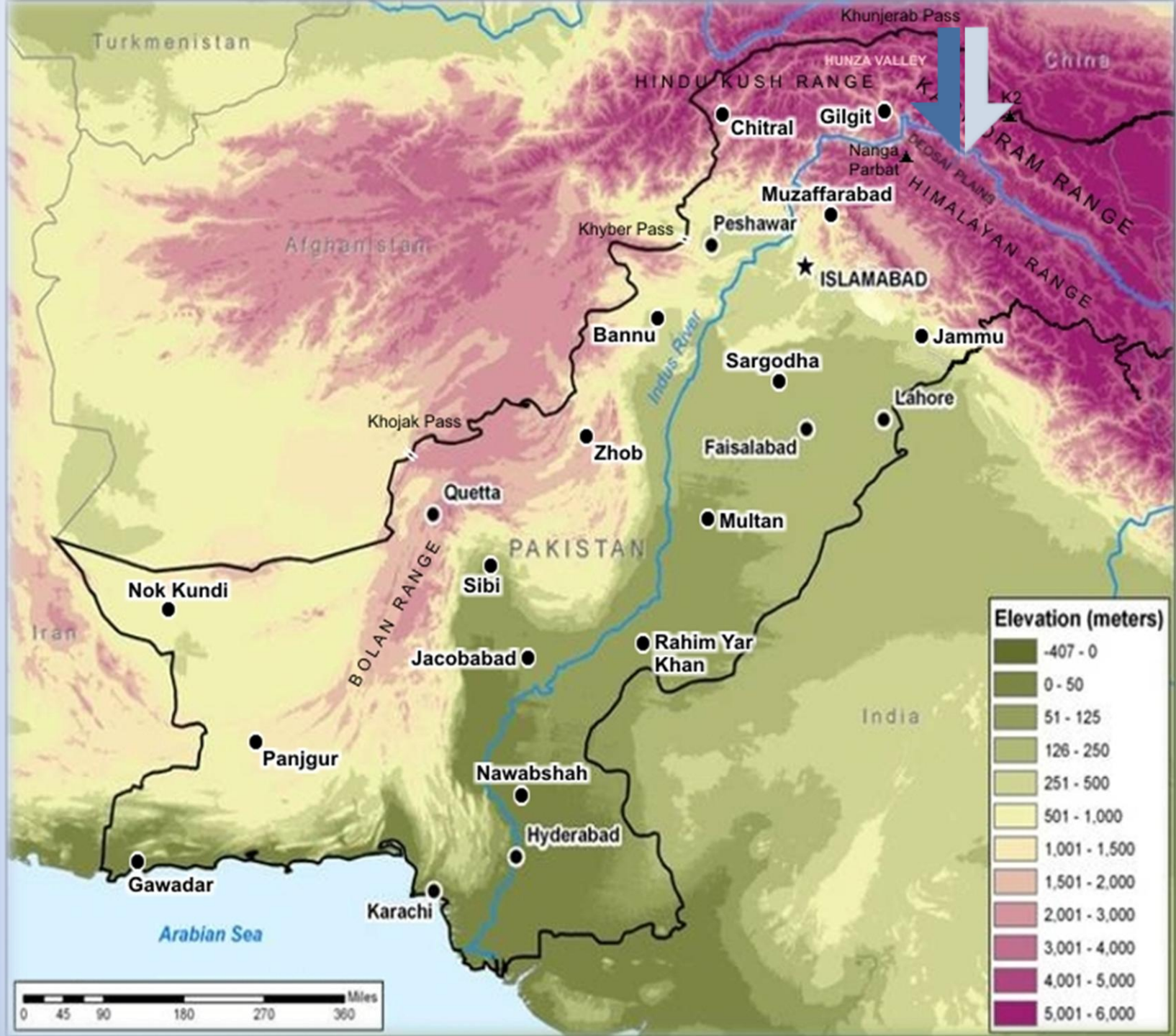
Mitre Peak
6025 M

BALTORO GLACIER
64 KM LONG
Second largest Non-
polar Glacier

TOWARDS MUZTAGH TOWER
7312 M

TOWARDS MASH ERBRUM
7621 M

Pakistan: Photo Visit



Visit to



Elevation (meters)


-407 - 0
0 - 50
51 - 125
126 - 250
251 - 500
501 - 1,000
1,001 - 1,500
1,501 - 2,000
2,001 - 3,000
3,001 - 4,000
4,001 - 5,000
5,001 - 6,000



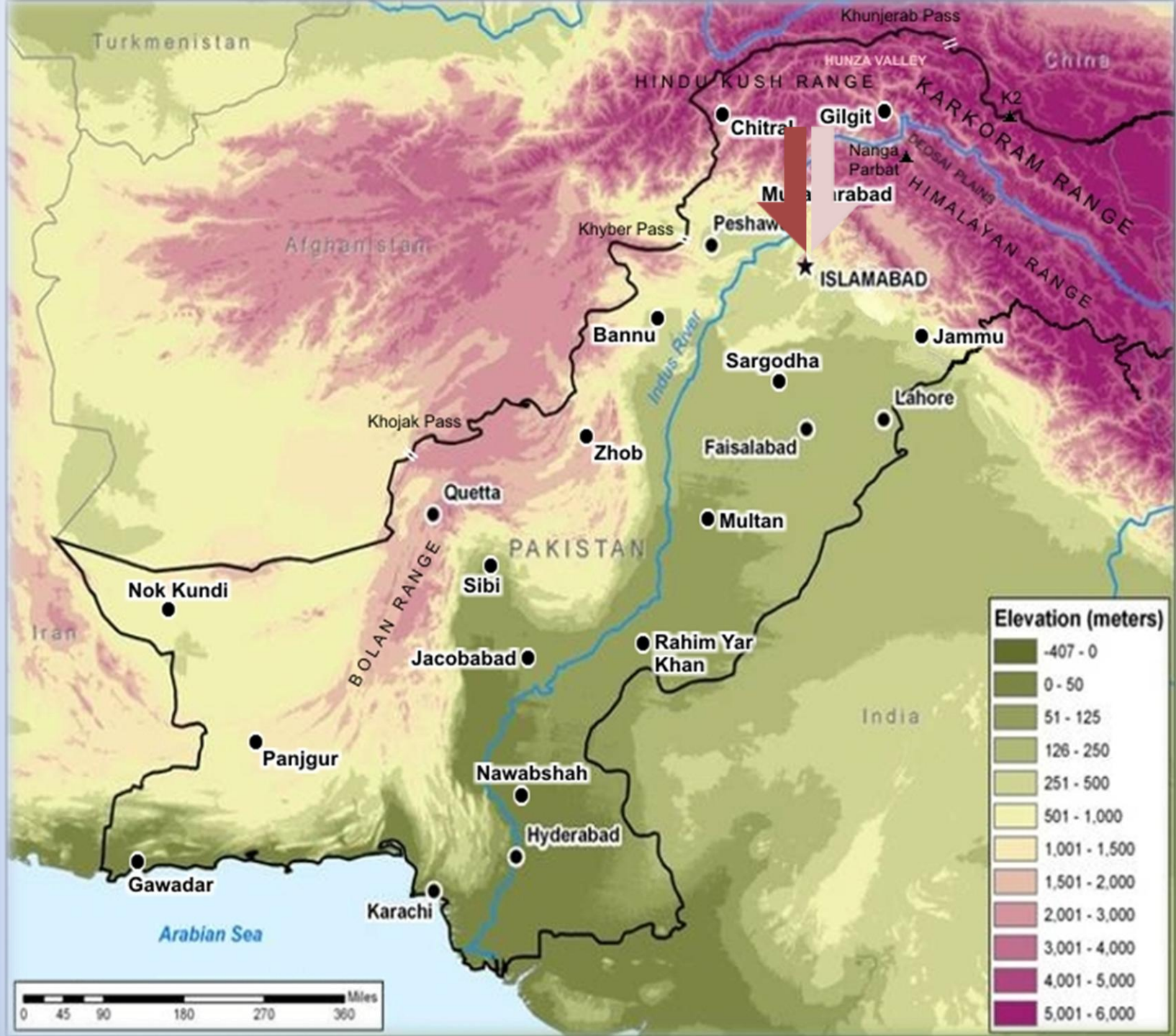
Visit



3-Way point



Pakistan: Photo Visit

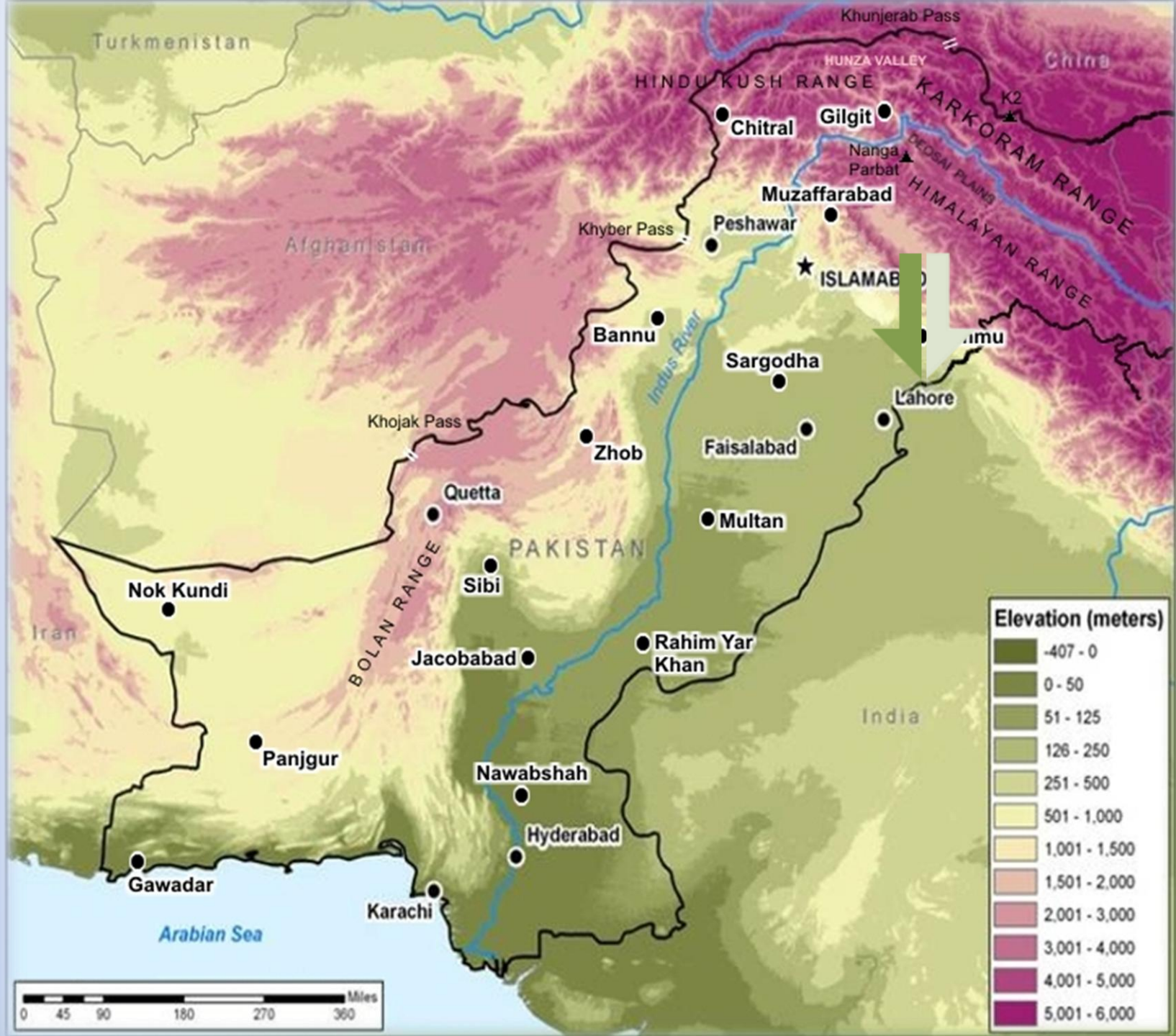


Visit




Al-Faisal Mosque

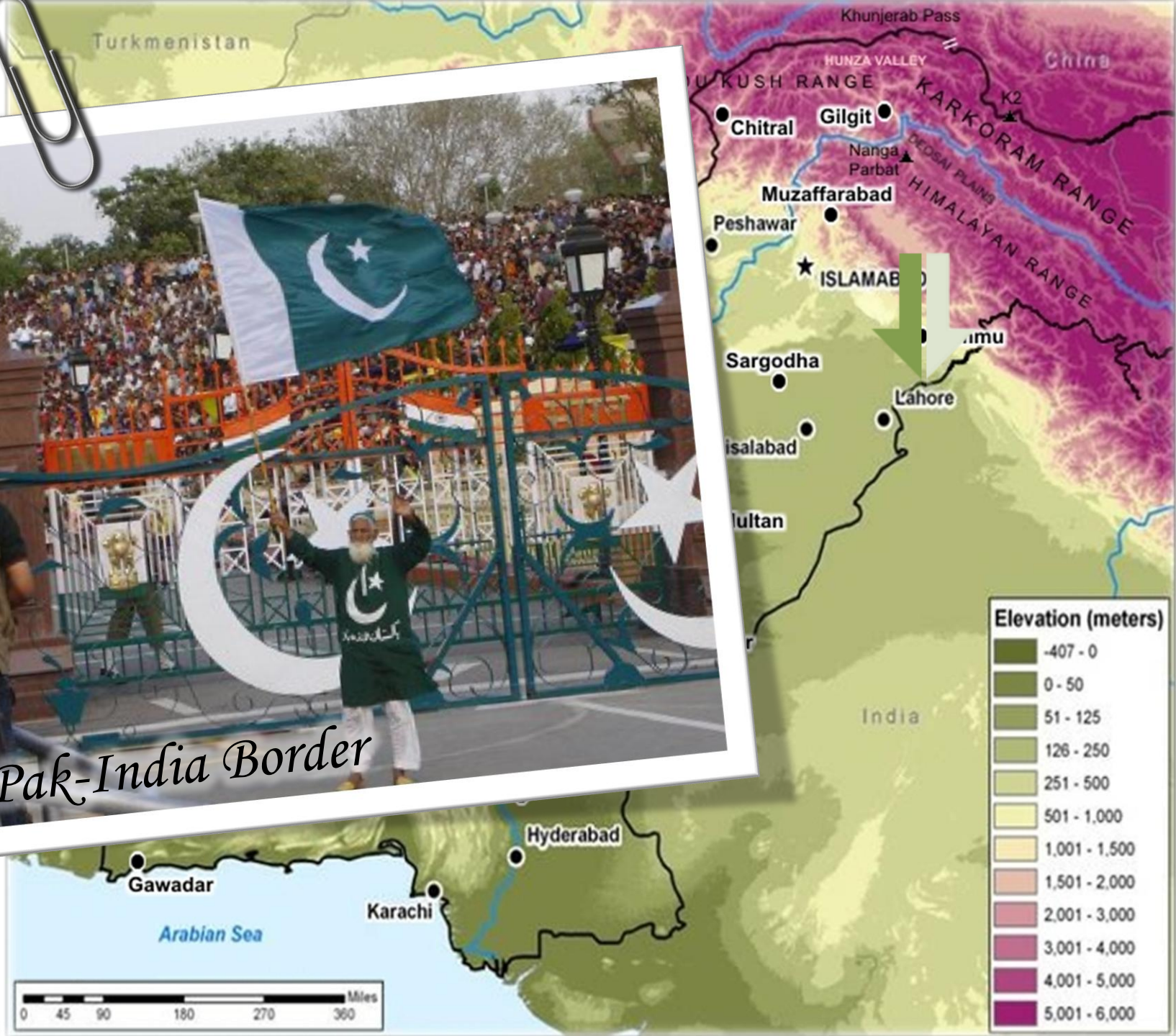
Pakistan: Photo Visit



Visit



Pak-India Border



Visit

Turkmenistan

Khunjerab Pass

HUNZA VALLEY

China

HINDUKUSH RANGE

Chitral

Gilgit

KARKORAM RANGE

Vanga

Parbat

bad


DEDSAI PLAINS

HIMALAYAN RANGE

MAB

Ammu

Lahore




Pak

Wahgah check-point


Amritsarhelp.com



Elevation (meters)



Visit



Kings' Mosque



Visit

Turkmenistan

Khunjerab Pass

China

K2
RAM RANGE
RANGE



Resolution of Pakistan Tower

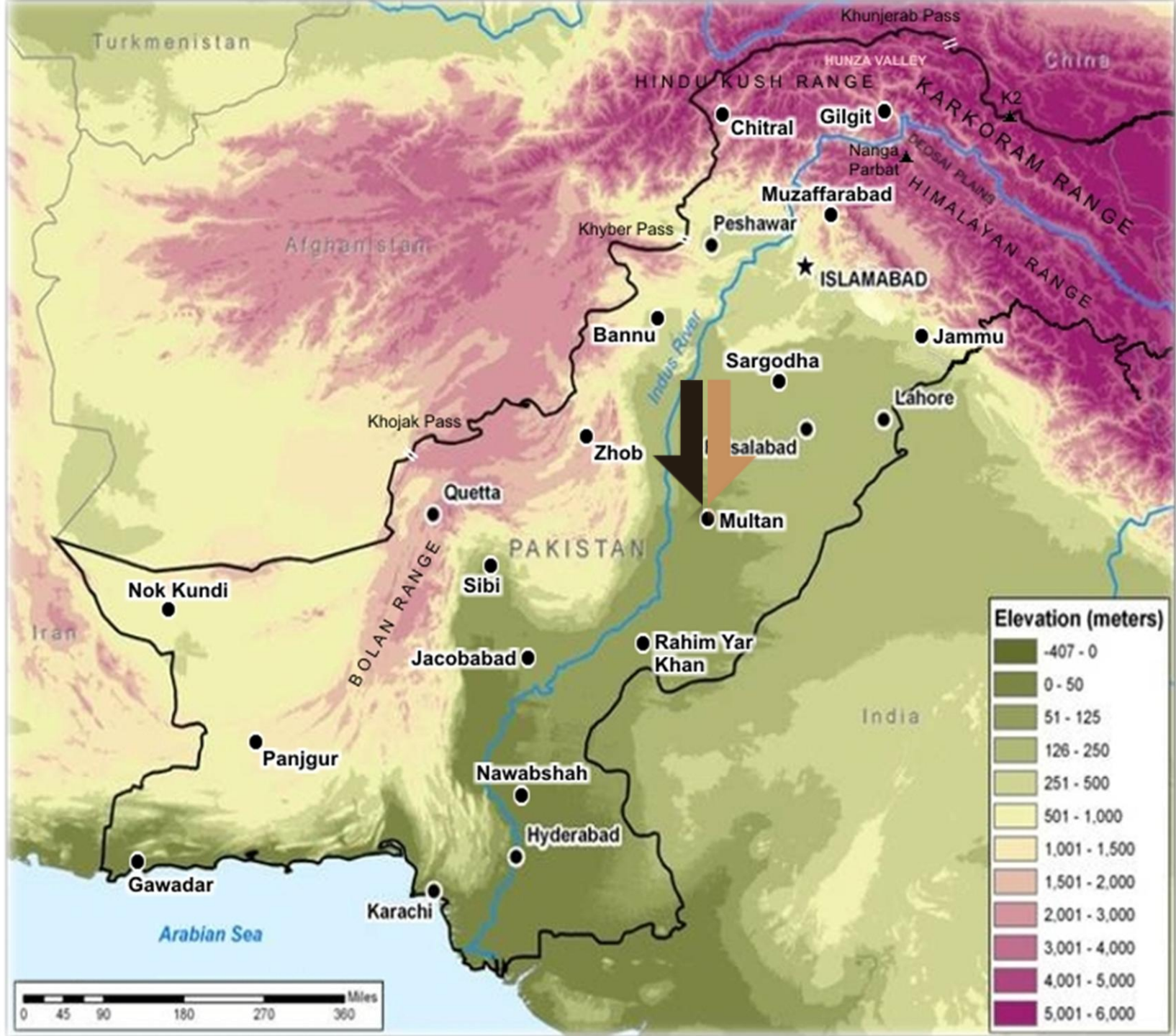
Kings' Mosque

ion (meters)

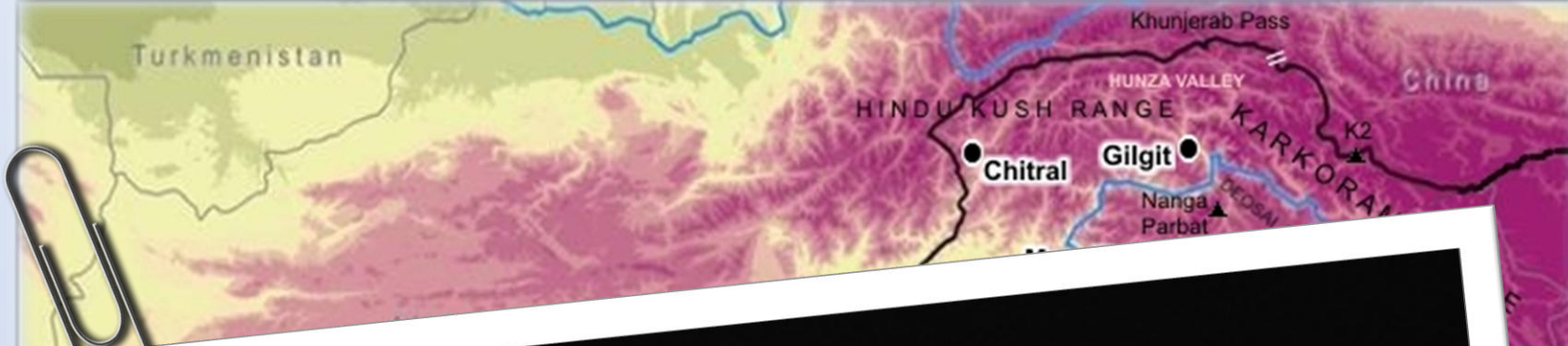
- 07 - 0
- 50
- 125
- 250
- 500
- 501 - 1,000
- 1,001 - 1,500
- 1,501 - 2,000
- 2,001 - 3,000
- 3,001 - 4,000
- 4,001 - 5,000
- 5,001 - 6,000




Pakistan: Photo Visit



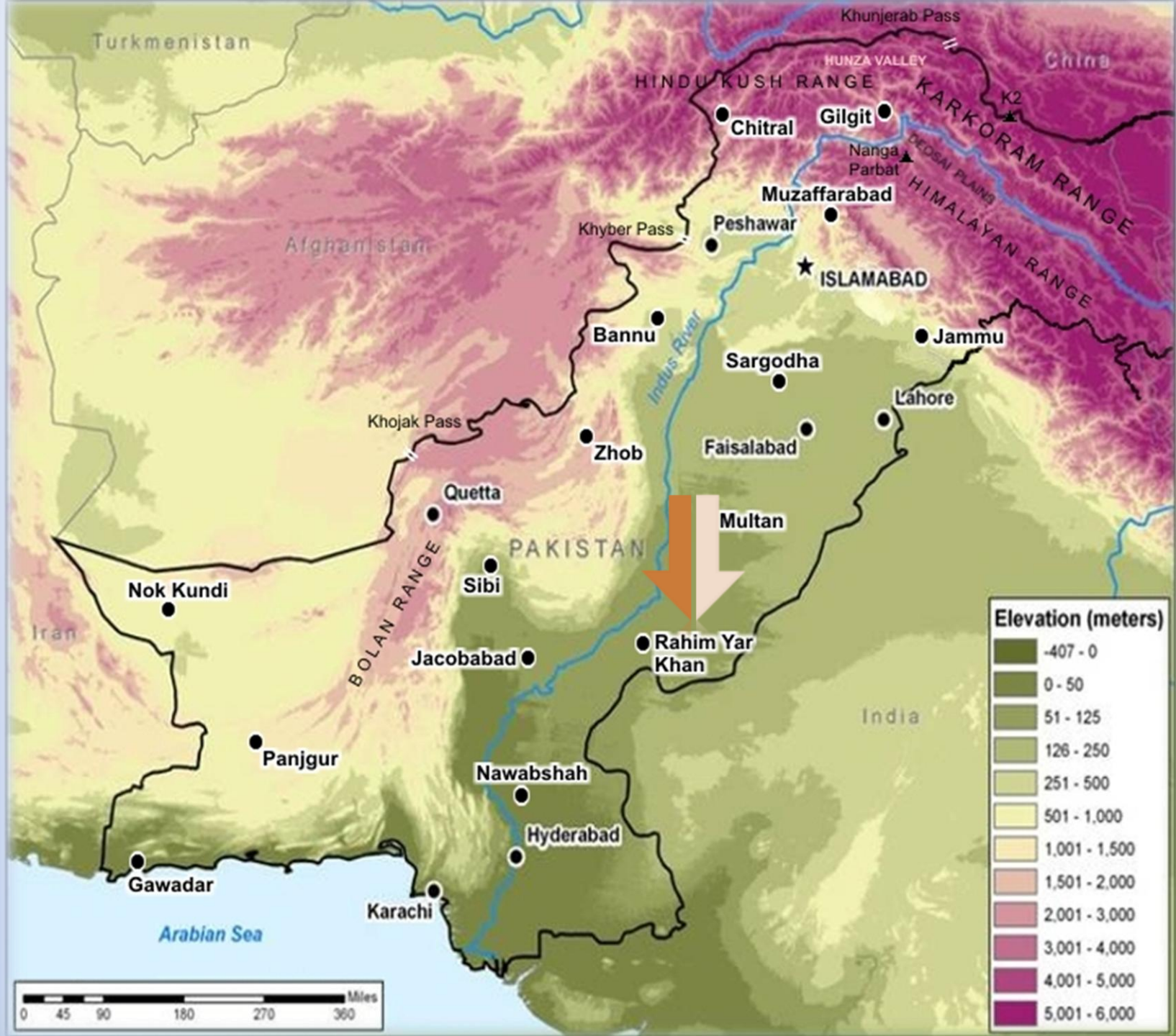
Plan to Visit



City of Saints, Multan



Pakistan: Photo Visit



Visit

Q



Visit

Q

Turkmenistan

Khunjerab Pass

HINDU

HUNZA VALLEY

China

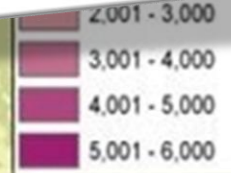
K2

KORAM R

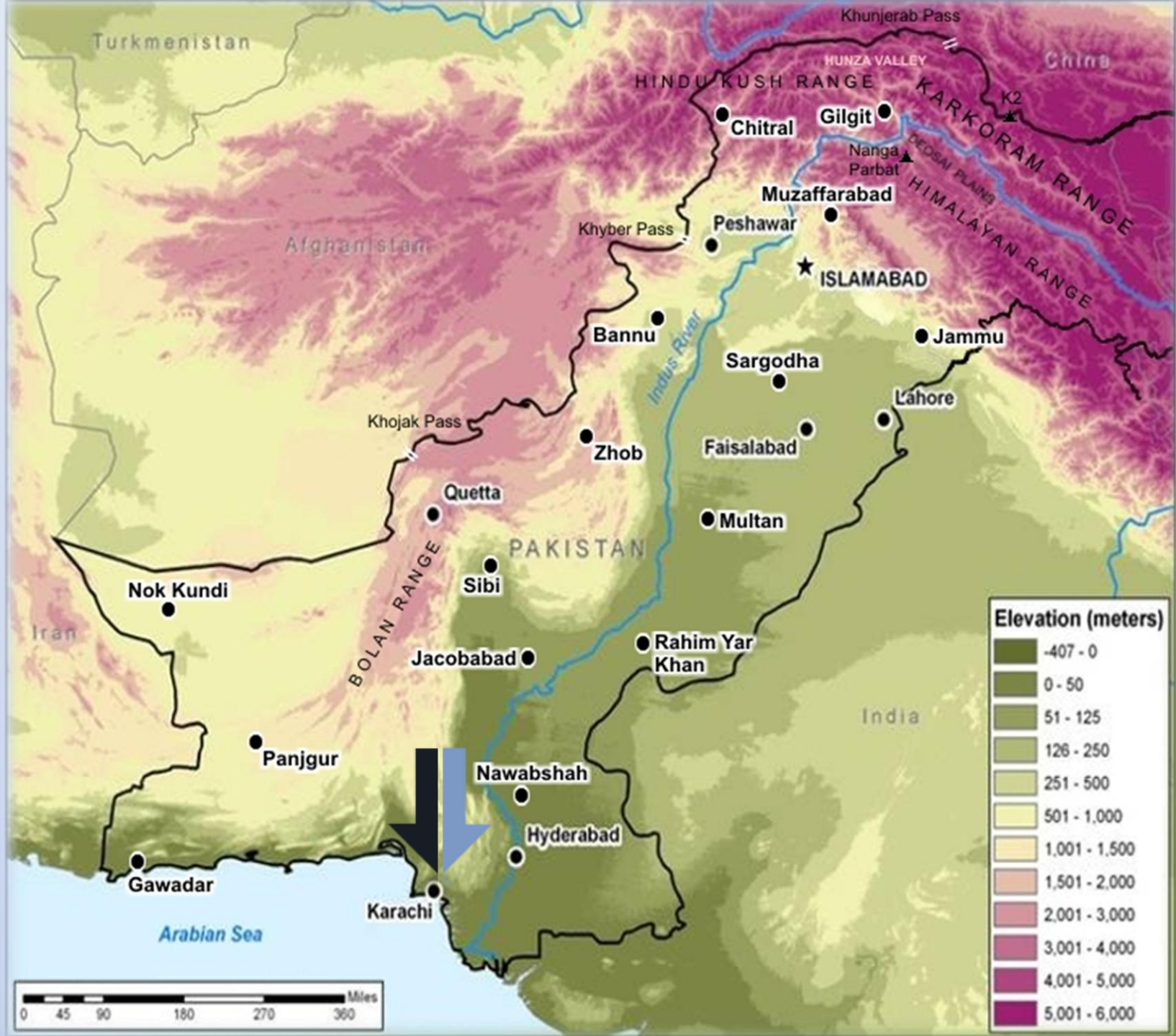


Dera


Camel Caravan



Pakistan: Photo Visit



Pakistan: Photo Visit



Visit

Turkmenistan

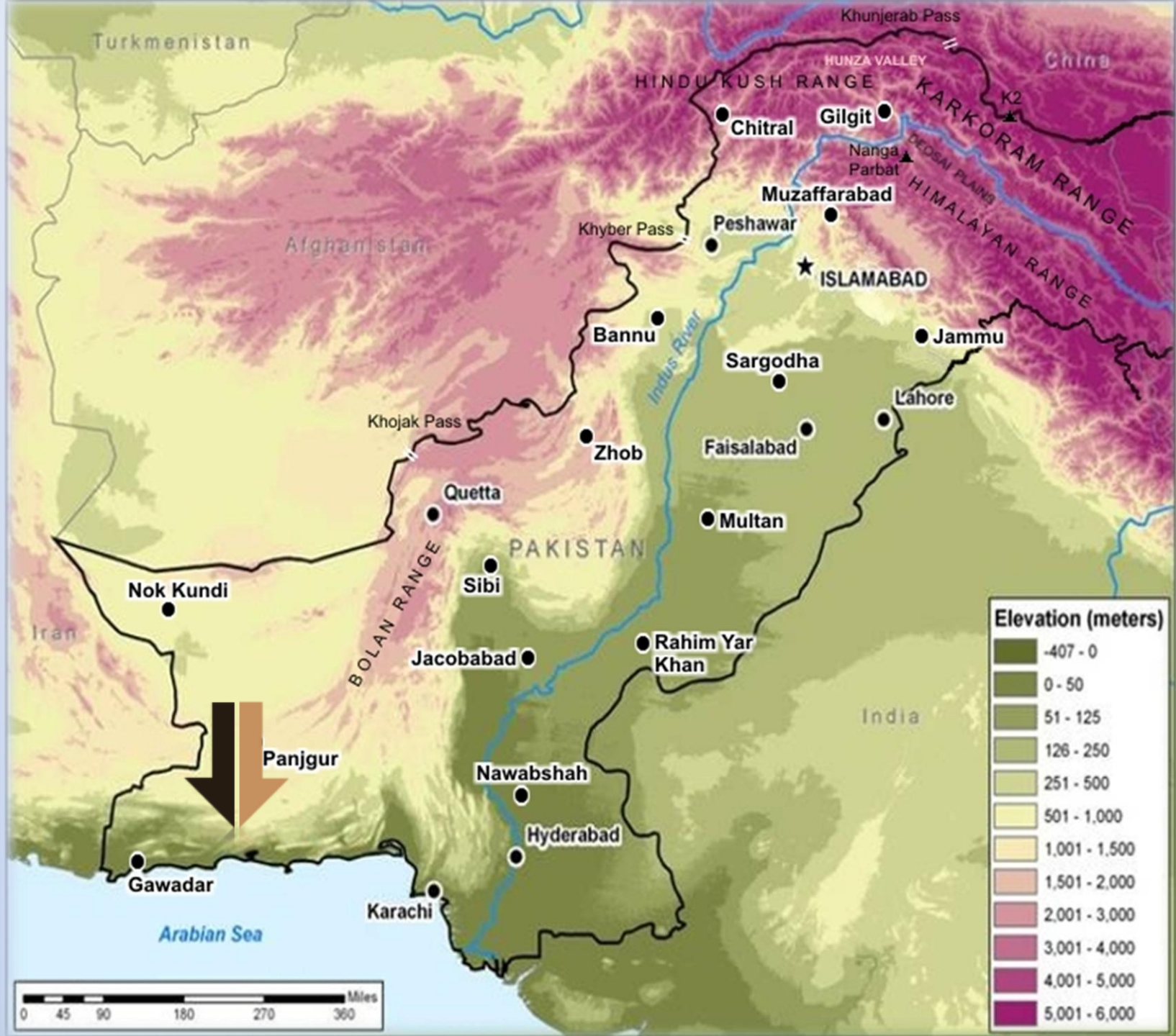
Khunjerab Pass



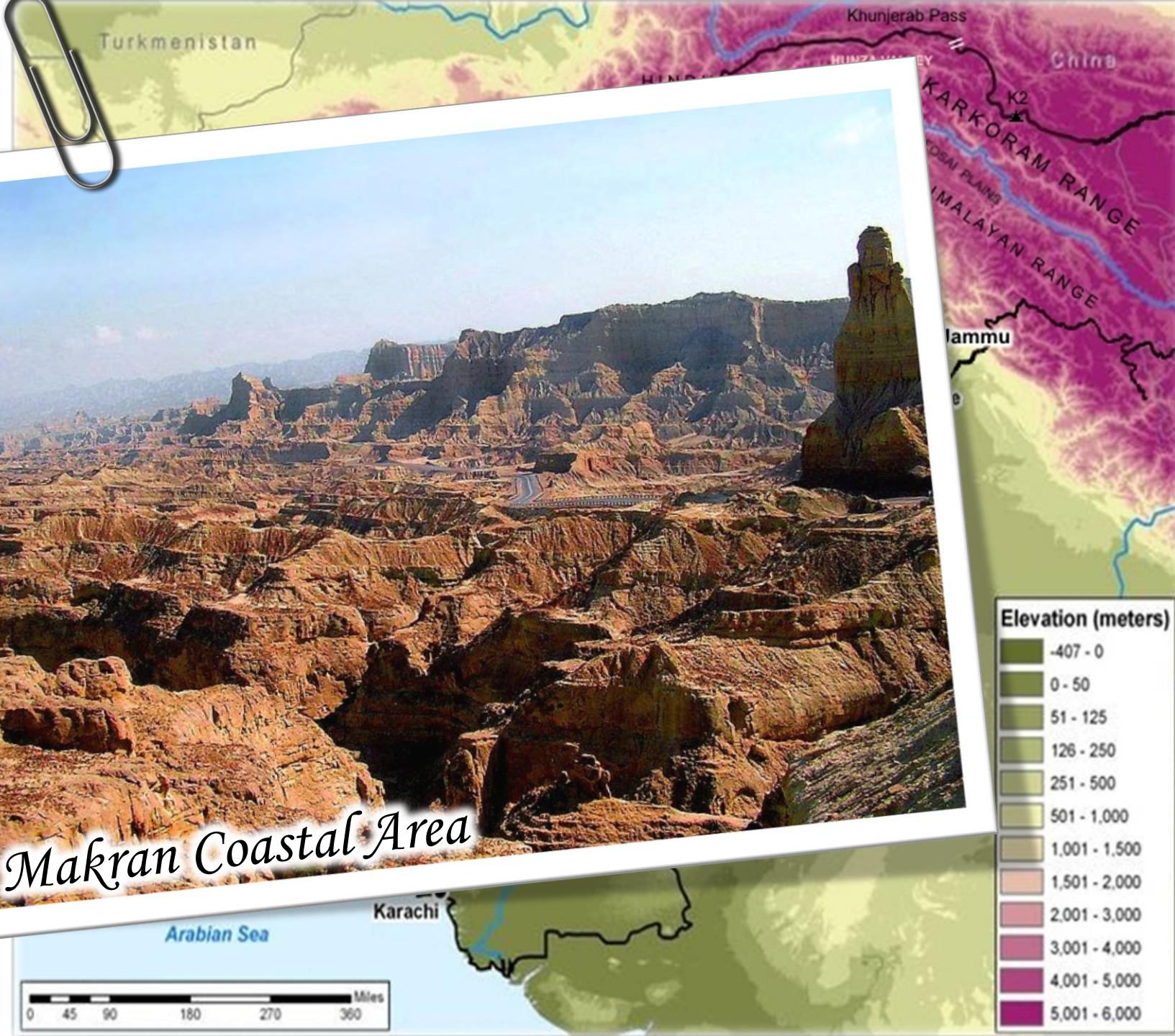
Clifton Beach



Pakistan: Photo Visit



Visit



Elevation (meters)

-407 - 0
0 - 50
51 - 125
126 - 250
251 - 500
501 - 1,000
1,001 - 1,500
1,501 - 2,000
2,001 - 3,000
3,001 - 4,000
4,001 - 5,000
5,001 - 6,000

Makran Coastal Area

SEARCH

INSPIRATIONS

DESTINATIONS

ACCOMMODATIONS

VACATIONS

HOME > INSPIRATIONS > ADVENTURE

THE BEST MOUNTAINS TO CLIMB BEFORE YOU DIE

[slower](#) | [stop](#) | [faster](#) | [next](#) >>



© AP Photo/Pakistan Tourism Office

Karakoram Range, Pakistan

Jared Ogden, Professional Climber

The Karakoram mountains of Pakistan are home to K2, the world's second highest peak at 28,251 feet. For Ogden, a world-traveling expedition climber, the range's skyscraping granite spires, including the Great Trango Tower and Shipton Spire, make the Karakoram an archetypal and incomparable place. "I've never seen such beautiful mountain architecture as in this range," he said. The Karakoram is one of the highest mountain ranges in the world, too, with dozens of peaks stretching above 20,000 feet in elevation.

MORE SLIDESHOWS



Hottest Vegas
Tickets Now



Amazing Around
the World Trips



The World's
Billionaires

K2: 8611 meters – 2nd highest in the world.

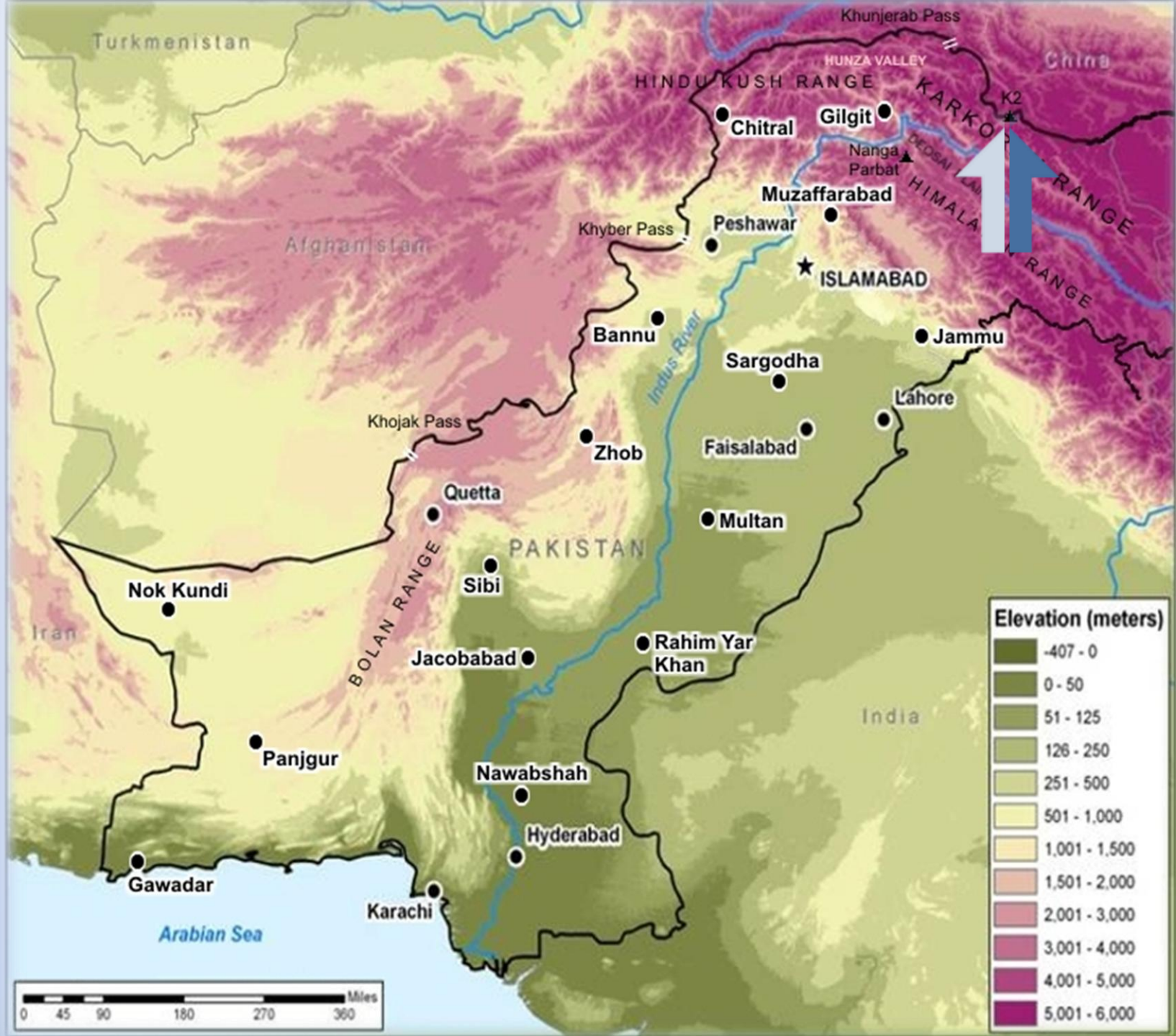
5 peaks higher than 8000 meters (of the total of 14 in the world)

29 peaks higher than 7500 meters.

108 peaks higher than 7000 meters.

Between 4000 and 7000 meters: **Uncountable!**

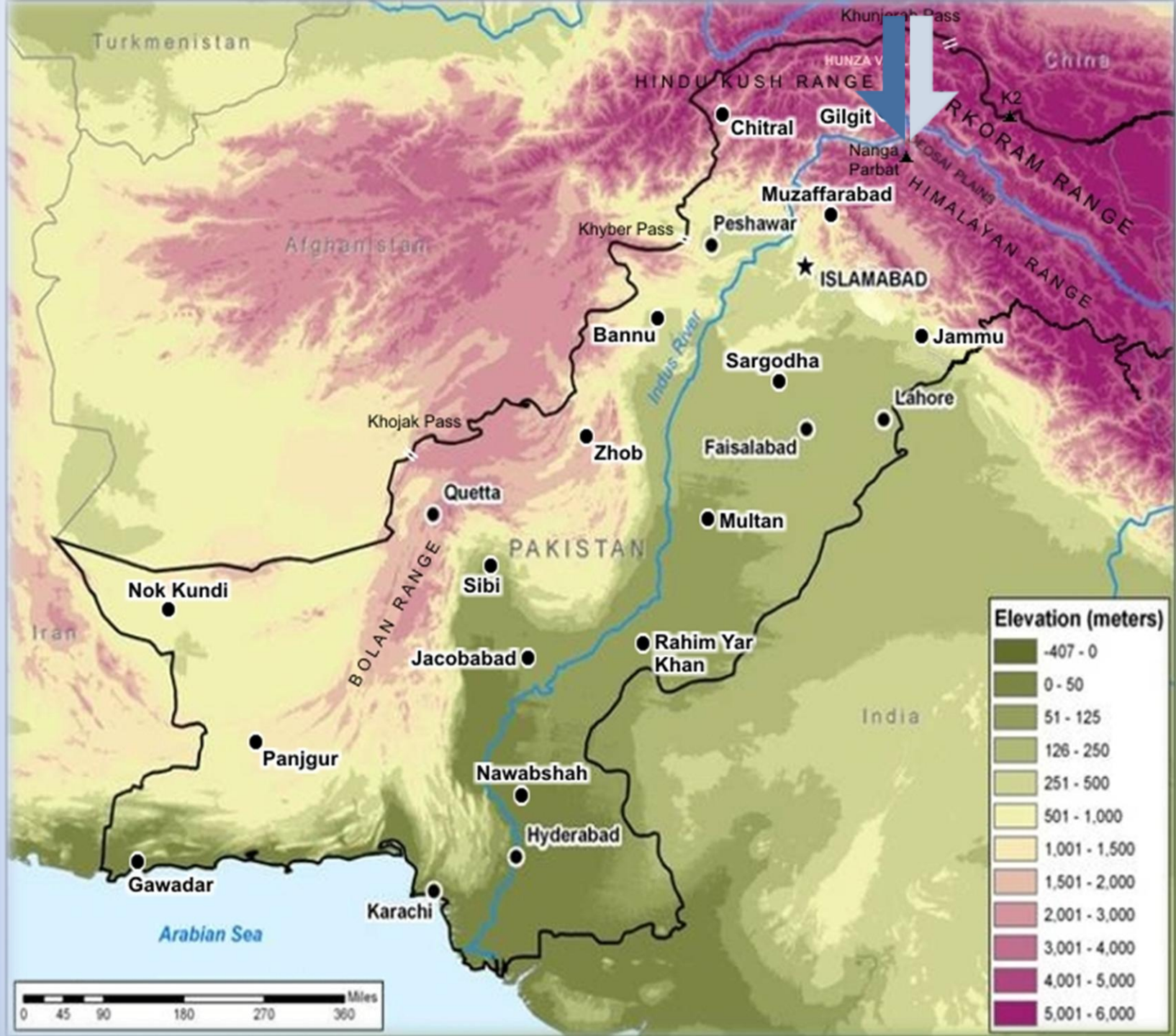
Pakistan: Photo Visit



Pakistan: Photo Visit



Pakistan: Photo Visit





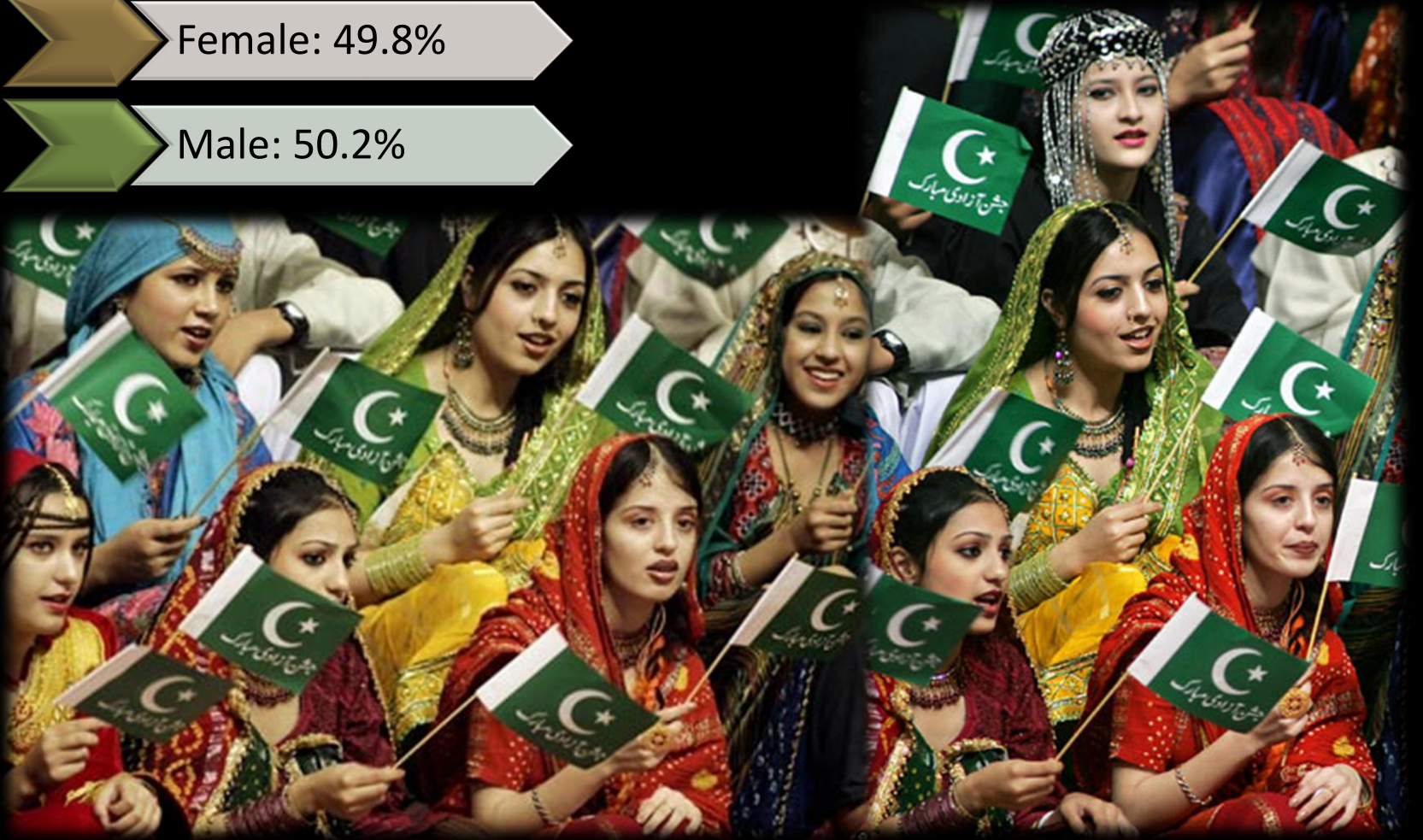
NANGA PARBAT: “*Naked Mountain*” (8126 meters) 9th highest

PEOPLE OF PAKISTAN

Population: ~170M

Female: 49.8%

Male: 50.2%



PEOPLE OF PAKISTAN



Photo Video on People of Pakistan (with background music)

<http://www.youtube.com/watch?v=dTtOUXz5MaQ>

Governance

&

Politics

Parliament of Pakistan

Senate: 100

National Assembly: 272 + 60 + 10



Governance

&

Politics



Musharraf



Governance

&

Politics



Musharraf



Nawaz Sharif

Faith
Unity
Discipline



Governance

Faith
Unity
Discipline

&

Politics



Musharraf



Nawaz Sharif



Benazir - Zardari

Governance



Musharraf



Imran Khan



Nawaz Sharif

Faith
Unity
Discipline



Politics



Benazir - Zardari



Governance




Musharraf



Imran Khan



Nawaz Sharif



Gilani



Politics



Benazir - Zardari

Governance

Faith
Unity
Discipline



Musharraf




Imran Khan



Kayani



Nawaz Sharif



Gilani



Benazir - Zardari

Strategic Importance


- Access Control over World's shipping lanes – oil supply and marine trade routes through Persian Gulf and Indian Ocean.
- Only land route between all-weather shipping lanes of high-seas and petroleum-rich Central-Asian states around Aral and Caspian basin.
- Largest unexploited Copper, Gold and Coal reserves in the world.

Strategic Importance





SCENES, SIGHTS & SOUNDS ...



Destination Pakistan – An overview (with background music)
<http://www.durabledevelopment.com/edu-fr/pakistan.html>





Faith
Unity
Discipline




Discipline
Unity
Faith



Thank You!

PAKISTAN



Pakistan

A PRESENTATION ~BY~ WAQQAS AKHTAR

Chief Justice of Supreme Court



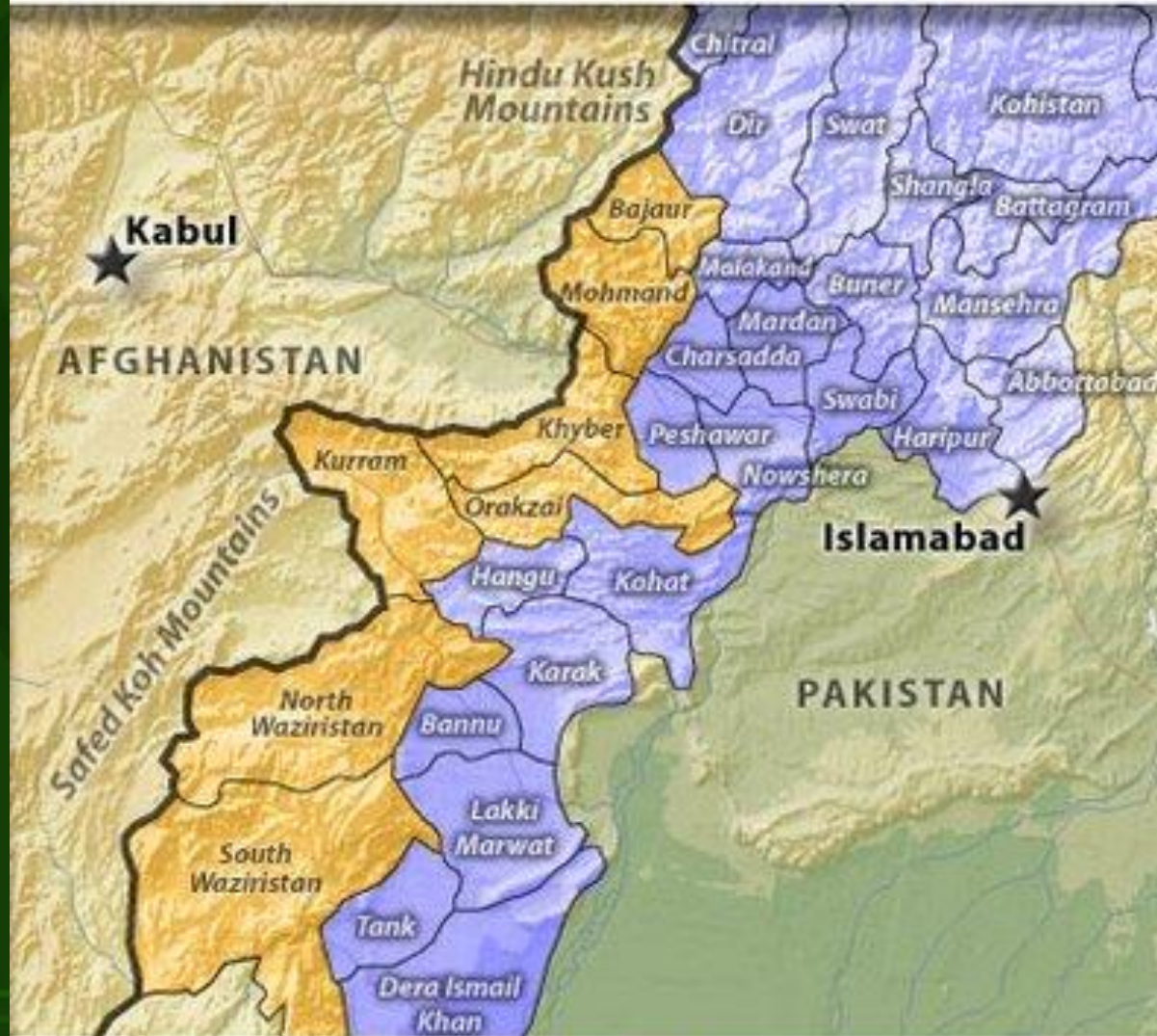
Iftikhar Choudhry

Afghanistan Border

Faith
Unity
Discipline



PAKISTAN-AFGHANISTAN BORDER REGION



 Federally Administered Tribal Areas

 North-West Frontier Province



ایمان اتحاد نظام

Map Resemblance

Faith
Unity
Discipline



References

1. “CIA World Fact Book”, 2009.
<https://www.cia.gov/library/publications/the-world-factbook/print/pk.html>
2. Sir Syed Ahmed Khan, “*The Causes of the Indian Mutiny*”, *Asbab-e-Baghawat-e-Hind*, Ali Garh Press, India, 1859.
3. Peter Marshal, “The British Presence in India in 18th Century”, BBC History In-depth, September 5, 2009.
http://www.bbc.co.uk/history/british/empire_seapower/east_india_01.shtml
4. Stanley Wolpert, “Shameful Flight: The Last Years of the British Empire in India”, Oxford University Press, Oxford and New York, 272 pages, 2006.
5. Amir Ali, “Migration to Pakistan”, A Collection of Personal Notes, Karachi Press, 1956.